




ZONING MAP

TOWNSHIP OF EWING MERCER COUNTY, NJ

This Map is a part of the
Township of Ewing Zoning Ordinance
ADOPTED: October 11, 2016 by Ord. No. 16-14

ATTEST: 
Mayor Bert H. Steilmann
ATTEST: 
Township Planner Charles Latini Jr.
ATTEST: 
Township Clerk Kim Macellaro

Legend

-  Ewing Township Boundary
-  Surrounding Municipalities
- Ewing Township Zoning Districts**
-  R-1 Residential Single Family - Detached
-  R-2 Residential Single Family - Detached
-  R-3 Residential Single Family - Detached
-  R-TH Residential, Single Family Attached Townhouses
-  R-M Residential, Multi-Family Apartments
-  RME Residential, Multi-Family Apartments (Elevators)
-  TC Town Center
-  B-N Business - Neighborhood
-  B-H Business - Highway
-  PRO Professional, Research, Office
-  OP-1 Office Park
-  OP-2 Office Park
-  OP-3 Office Park
-  IP-1 Industrial Park
-  IP-2 Industrial Park
-  IP-3 Industrial Park
-  C Conservation
-  PARA Parkway Avenue Redevelopment Area
- OARA Olden Avenue Redevelopment Area**
-  SA-1 Subarea #1
-  SA-2 Subarea #2
-  SA-3 Subarea #3
-  SA-4 Subarea #4
-  SA-5 Subarea #5
-  SA-6 Subarea #6
-  SA-7A Subarea #7A
-  SA-7B Subarea #7B
-  SA-8 Subarea #8

N 600 300 0 600 1,200
Feet
1 inch equals 600 feet

Data Sources:
Ewing Township Zoning Map, NJDEP/NJGIN
GIS Data and Pennsylvania Spatial Data Access

